





## Parks where you CAN exercise your dog:

You are allowed to exercise your dog in certain council reserve areas. The person exercising the dog must be able to control it as if it were on a lead. If you cannot stop or retrieve your dog with a call or a whistle, then you cannot exercise it off a lead. The parks and reserves where you can exercise your dog off a lead are listed below. Also shown are the parks and reserves where NO dogs are allowed at any time (*see maps inside*).

- **Ngongotaha** – Reeme Street Reserve, from Reeme Street to the wooden barrier at the Tauhi Street end of the reserve
- **Ngongotaha** – Western Road Reserve (Elliott Park). Access from Western Road
- **Boielle Park** – Flat area, entrance off Kawaha Point Road (Central to Koutu/Kawaha Point)
- **Fairview Road Reserve** – Access from Bell, Fairview & Park Roads
- **Linton Park East & West** – Access from Edmund Road, Kamahi Place and Homedale Street
- **Blomfield Street Reserve** – Western perimeter Goldie Street/Pukehangi Road
- **Pullar Park** – Between Sunset Primary and Sunset Junior High Schools, adjacent to Otamatea Stream
- **Wright Park** – Access off Icarus Place, Pegasus Drive, Castor Place, Helena Place & Orion Street
- **Simmonds Crescent Reserve (now Tihi Reserve)** – Access off Simmonds Crescent, Day Place & Tihi Road
- **Boyes Park** - Access off Carlton, Wylie, Duncan & Ranolf Streets
- **Pererika Street (Town Belt)** – Area from Model Railway clubrooms to Trade Central entrance
- **McIntyre Avenue** – Access off McIntyre Avenue & Marguerita Street
- **Larcy Road Reserve** – Access from Larcy & Lynbert Roads
- **Coulter Road Reserve** – Access from Wingrove & Coulter Roads
- **Corlett Street** – Access from Corlett or Konene Streets
- **Morey Street** – access from Morey Street
- **Rotorua Racecourse** – Access after 9am off Fenton Street (only available when the reserve is not in use for Race Meetings or other functions)
- **Jackson Park** – access from Springfield Road, McDowell Street & Otonga Road
- **Hannahs Bay Reserve** – Dogs must be on a leash from the entrance to the reserve at Willow Ave including the area to the lake foreshore, the wetland area to the south, to the north-eastern drain in the centre of the reserve
- **Hamurana** – Access from Hamurana Road
- **Karenga Park** – Bennetts Road
- **Puarenga Reserve** – Sala Street

Part of the Devon Street West/Utuhina Stream Reserve located between Devon Street West (opposite International Stadium & playing fields) and the banks of Utuhina Stream.

## Parks where you CAN NOT exercise your dog:

-  Smallbone Park – NO DOGS
-  Tihiotonga (Sloane Avenue Reserve) – NO DOGS
-  South end of Kuirau Park – NO DOGS
-  **Government Gardens** – area bounded by QE Hospital, Lakefront & Golf Course – NO DOGS. This includes Motutara walking track.

## NO DOGS ALLOWED IN THE CENTRAL BUSINESS DISTRICT

The following streets comprise the Central Business District:

- a) All of Tutanekai, Hinemaru, Amohia, Whakaue, Pukaki, Arawa, Haupapa Streets.
- b) Fenton Street from Victoria Street intersection to Whakaue Street intersection
- c) Pukuatua Street from Ranolf Street to Hinemaru Street
- d) Hinemoa Street from Ranolf Street to Hinemaru Street
- e) Eruera Street from Ranolf Street to Hinemaru Street
- f) Amohau Street from Ranolf Street to Hinemaru Street

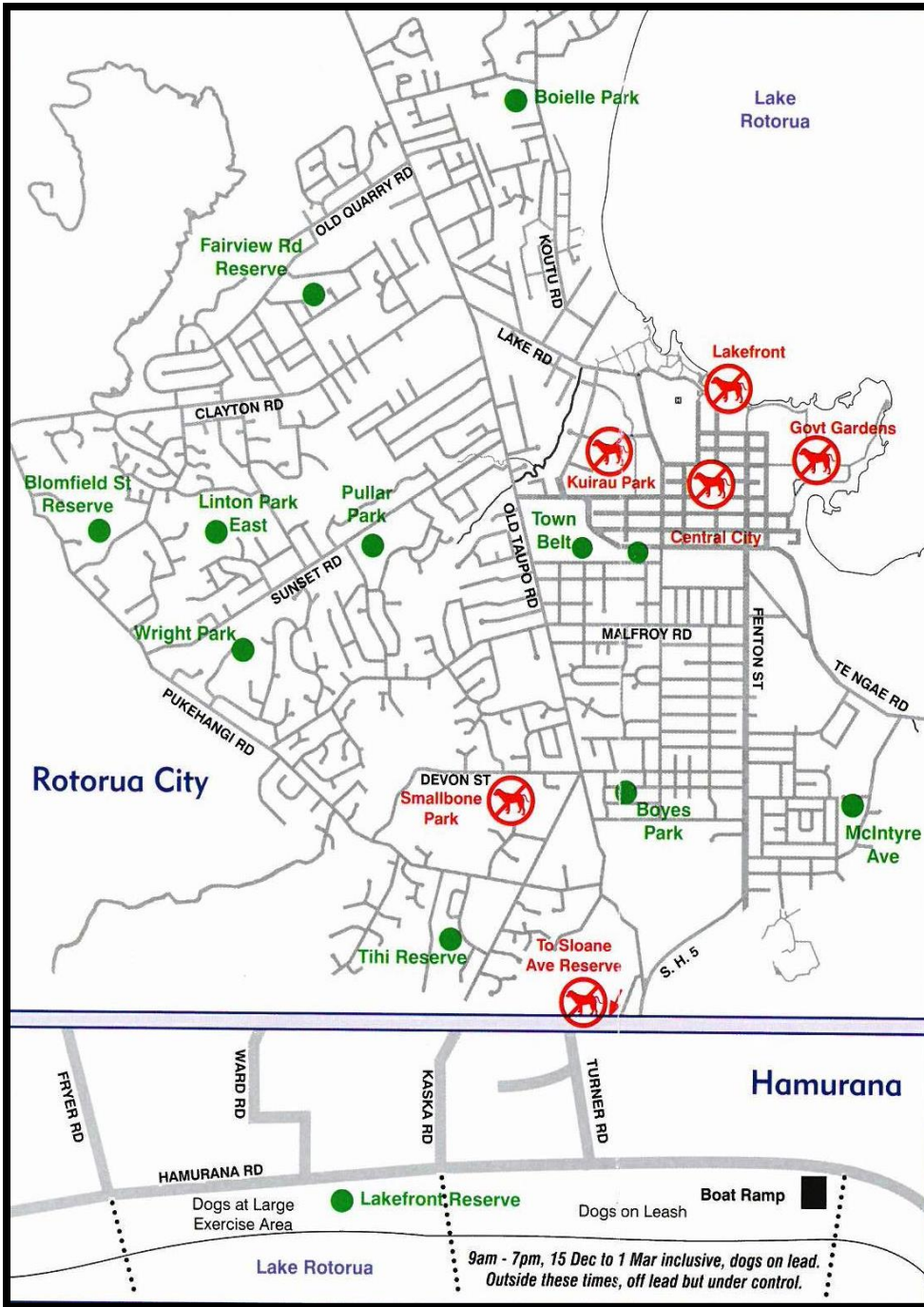
**ROTORUA  
LAKES COUNCIL**

**Rotorua Lakes Council**  
(The operating name of  
Rotorua District Council)  
Private Bag 3029  
Rotorua Mail Centre  
Rotorua 3046  
07 348 4199

**Dog Owners**  
Parks where you may  
exercise your dogs off a  
lead



**ROTORUA  
LAKES COUNCIL**



**YOU MAY EXERCISE YOUR DOG OFF A LEAD ON RESERVES MARKED**

**DOGS ARE PROHIBITED FROM CHILDREN'S PLAYGROUNDS OR ANY BBQ AREA WITHIN A RESERVE**

This symbol means

**NO DOGS**  
By order  
Rotorua Lakes Council

